

MINUTES OF THE MEETING OF THE BOARD OF COUNTY COMMISSIONERS HELD ON
Thursday, THE 26th DAY OF April, 1990.

A regular meeting of the Board of County Commissioners of Johnson
County, Kansas was held on Thursday, the 26th day of
April, 1990 with the following members being present and
participating, to-wit:

JO. CO. PUBLIC WORKS

APR 30 1990

Chairman Murray L. Nolte
Commissioner Bruce R. Craig
Commissioner Kent E. Crippin
Commissioner Sue E. Weltner

WHEREUPON, there came on for consideration Resolution No. 115-83
adopted by the Board of County Commissioners of Johnson County, Kansas
on the 17th day of November, 1983, which Resolution sets forth those
roads on the County Assistance Road System (C.A.R.S.) which are
eligible for possible participation of funding for improvement by
Johnson County, and

WHEREUPON, there further came on for consideration Resolution
114-85 adopted by the Board of County Commissioners of Johnson County,
Kansas on the 14th day of November, 1985 the additional request to
amend that Resolution by providing for the addition of Cambridge Road
in Prairie Village, Kansas and the incorporation by reference of a map
highlighting those roads listed in the Resolution, and

WHEREUPON, there further came on for consideration Resolution
05-90 adopted by the Board of County Commissioners of Johnson County,
Kansas on the 1st day of February, 1990 the additional request to amend
that Resolution by providing for the addition of 51st Street, 53rd
Street, Elledge Drive, Buena Vista, and the limits of 119th Street,
Pflumm road and Quivira Road extended, and the incorporation by
reference of a map highlighting those roads listed in the Resolution,
and

WHEREUPON there further came on for consideration and additional request to amend that amended Resolution by providing for the addition of certain roads and/or the extension of length of certain other roads and the incorporation by reference of a map highlighting those roads listed in the Resolution;

The Board of County Commissioners upon a motion duly made, seconded, carried and adopted the following Resolution to-wit:

RESOLUTION

No. 44-90

WHEREAS, Resolution No. 115-83 was adopted by the Board of County Commissioners of Johnson County, Kansas on the 17th day of November, 1983, and provides for the listing of those roads on the County Assistance Road System (C.A.R.S.) which are eligible for possible participation of funding for improvement by Johnson County; and

WHEREAS, the Board of County Commissioners of Johnson County, Kansas further amended that Resolution on the 14th day of November, 1985; and

WHEREAS, the Board of County Commissioners of Johnson County, Kansas further amended that Resolution on the 1st day of February, 1990; and

WHEREAS, the Board of County Commissioners of Johnson County, Kansas is desirous of further amending said amended Resolution to provide for the addition of Roeland Drive from Johnson Drive to U.S. 56, Martway Drive from Metcalf to Roeland Drive, Foxridge Drive from 56th Street to Lamar, and the limits of Switzer Road extended in order that said roads shall be eligible for possible participation of funding by Johnson County under the C.A.R.S. program and further, to incorporate by reference a map of those roads under the C.A.R.S.

program which are eligible for possible participation of funding by Johnson County in order to facilitate the processing of requests for financial participation.

NOW, THEREFORE BE IT RESOLVED by the Board of County Commissioners of Johnson County, Kansas, that:

1. Those roads on the County Assistance Road System (C.A.R.S.) which are eligible for possible participation of funding for improvement by Johnson County, Kansas are as follows:

47th Street	Roe Avenue to State Line
47th Street	Highway 7 to I-435
47th Street	Antioch to Quivira
49th Street	Antioch to Switzer
51st Street	Quivira Drive to Quivira Road
51st Street	Lamar to Roe
53rd Street	Buena Vista to Mission Road
55th Street	Clare Road to Mill Creek
63rd Street	Mize Road to Clare Road
63rd Street	Nall Avenue to State Line
Shawnee Mission Pkway.	7 Highway to State Line
67th Street	Switzer to Antioch
75th Street	Midland Drive to State Line
83rd Street	Santa Fe Drive to State Line
83rd Street	Old Highway 10 By-pass to Woodland
87th Street	Woodland to Santa Fe Drive
95th Street	K-7 Highway to State Line
103rd Street	Douglas County Line to Lexington Avenue
103rd Street	Pflumm Road to State Line
111th Street	Cedar Niles Road to State Line
115th Street	Kill Creek Road to Waverly Road
119th Street	Moonlight to State Line
127th Street	Waverly to Gardner Road
127th Street	Moonlight to Ridgeview

127th Street	East Frontage Road to Antioch
127th Street	Metcalf to Nall Avenue
135th Street	Spoon Creek to State Line
143rd Street	Douglas County Line to Spoon Creek
143rd Street	Clare Road to Kenneth Road
151st Street	Dillie Road to State Line
159th Street	Clare Road to Kenneth Road
175th Street	Edgerton Road to Highway 56
175th Street	Moonlight to Switzer
179th Street	Switzer to Metcalf Avenue
199th Street	Highway 56 to State Line
Nelson Road	Edgerton to Sunflower
Edgerton Road	143rd to Nelson Road
Sunflower Road	Nelson Road to 215th Street
Dillie Road	143rd Street to 151st Street
Spoon Creek Road	135th Street to 143rd Street
Four Corners Road	151st Street to 199th Street
Lexington Avenue	Sunflower Road to Kill Creek Road
Kill Creek Road	83rd Street to 115th Street
Waverly Road	115th Street to 127th Street
Gardner Road	127th Street to 215th Street
Moonlight Road	119th Street to Highway 56
Cedar Niles	151st Street to 155th Street
Tie-in-Road- (111th to 119th)	Cedar Niles to Moonlight Road
Mize Road	63rd Street to 83rd Street
Connection with K-10	103rd Street to 111th Street
Clare Road	55th Street to 63rd Street
Clare Road	111th Street to 135th Street
Clare Road	143rd Street to Highway 56
Clare Road	Highway 56 to 199th Street
Monticello Road	55th Street to 83rd Street
Lone Elm Road	Highway 56 to 159th Street
Woodland Avenue	47th Street to 83rd Street
Woodland Avenue	85th Street to 135th Street
Northgate	Ridgeview to Southgate


Southgate	Northgate to 135th Street
Ridgeview Road	K-10 Highway to 199th Street
Renner Road	47th Street to Kansas City Road
Renner Road	East Access Road to 175th Street
Kansas City Road	95th Street to 135th Street
Santa Fe Trail	79th Street to 95th Street
Lackman Road	51st Street to 215th Street
Johnson Drive	Locust to Roe Avenue
Pflumm	48th Street to 175th Street
Midland Drive	Shawnee Mission Parkway to 1/4 mile East of Pflumm
Quivira Road	51st Street to 175th Street
Nieman Road	47th Street to 79th Street
Switzer Road	111th Street to 179th Street
Antioch Road	47th Street to 151st Street
Metcalf Avenue	119th Street to 215th Street
Lamar Avenue	47th Street to 111th Street
Nall Avenue	Johnson Drive to 167th Street
Roe Avenue	47th Street to 135th Street
Elledge Drive	Roe Lane to 47th Street
Mission Road	47th Street to 111th Street
Tomahawk Creek Parkway	111th Street to Roe Avenue
Mission Road	119th Street to 199th Street
Buena Vista Road	53rd Street to Shawnee Mission Parkway
Tomahawk Road	State Line to Mission Road
Somerset Road	State Line to Nall Avenue
Kenneth Road	135th Street to 159th Street
State Line Road	47th Street to 135th Street
Cambridge Road	State Line to Somerset
Foxridge Drive	56th Street to Lamar Avenue
Martway Drive	Metcalf to Roeland Drive
Roeland Drive	Johnson Drive to U.S. 56

2. That attached hereto and incorporated by reference as if fully set forth herein is a map of those streets listed in Paragraph 1 hereinabove which are part of the County Assistance Road System


(C.A.R.S.) and which are eligible for possible participation of funding for improvement by Johnson County, Kansas and that said map may be used by the Board of County Commissioners of Johnson County, Kansas in determining which programs shall be selected for funding participation in any given year.

3. That this Resolution shall become effective on the day and year first above mentioned.


BOARD OF COUNTY COMMISSIONERS
JOHNSON COUNTY, KANSAS


Murray L. Nolte, Chairman

ATTEST:


Beverly L. Baker, County Clerk
By [Handwritten Signature] Deputy

APPROVED AS TO FORM:


Donald D. Jarrett, Legal Department

Approved 4-0
FILED
APR 26 1990
BEVERLY L. BAKER
COUNTY CLERK
JOHNSON COUNTY, KANSAS

cc: Public Works
Legal Department
Finance