




















Legend


Parcels:	 Platted	 Unplatted	 Common Interest
Parcels:	 3-D Parcel	 Road/R-O-W	
Parcel Lines:	 Lot Line	 Plat Perim.	 Section Line
Streets:	 Highway	 Collector	 Local
Contours:	 10-Foot Interval	 2-Foot Interval	
Structures:	 Building	 Courtyard	 Fence/Retaining Wall


2009 Flood Insurance Rate Maps (FIRM) - Flood Zones:

 Floodway – The channel of a stream and any adjacent floodplain areas in Zone AE that must be kept free of encroachment so that the 1-percent-annual-chance flood can be carried without increasing in flood heights.

 Zone AE – Base flood Elevations determined. The flood insurance risk zone that corresponds to the 1-percent-annual-chance floodplains that are determined in the Flood Insurance Study (FIS) by detailed analysis methods. Based on drainage areas of 1 square mile (640 acres) or larger and existing conditions hydrology.

 Zone X (Future Base Flood) – Areas of 1-percent-annual-chance floodplains based on future conditions hydrology in drainage areas of at least 160 acres but less than 1 square mile (640 acres). Base Flood Elevations not determined. [The FIRMs show the future-conditions 1-percent-annual-chance flood instead of the existing-conditions 0.2-percent-annual-chance flood to indicate additional areas of flood risk in the community.]

 Areas of 0.2% annual chance flood; areas of 1% annual chance flood with average depths of less than 1 foot or with drainage areas less than 1 square mile; and areas protected by levees from 1 % annual chance flood. Shown as shaded X on FIRM maps (500-year floodplain).

 Scale accurate only when printed. MAP/DATA Disclaimer: It is understood that while, the AIMS participating agencies and information suppliers have no indication and reason to believe that there are inaccuracies in information incorporated in the base map, AIMS AND ITS SUPPLIER MAKE NO REPRESENTATIONS OF ANY KIND, INCLUDING BUT NOT LIMITED TO WARRANTIES OF MERCHANTABILITY OR FITNESS FOR A PARTICULAR USE, NOR ARE ANY SUCH WARRANTIES TO BE IMPLIED WITH RESPECT TO THE INFORMATION, DATA, OR SERVICE FURNISHED HEREIN.

4/20/2009